

Lindfield Learning Village Travel Access Guide

2022

Lindfield Learning Village is a new state school in New South Wales. Our innovative educational model is designed to create independent, resilient learners who possess the learning dispositions required for success in their life within and beyond school.

We want to promote safe, sustainable and healthy ways to access LLV and this guide provides a summary of your active travel options.

Active ways to get to LLV

Walking is an active and healthy way to get to school



- Wear a hat and sunscreen.
- Don't listen to music on headphones.
- Cross the road at a safe place, such as at pedestrian crossings, making the most of the new footpath and crossing facilities we have worked with Ku-ring-gai Council to implement.
- Walk to and from school with your family or friends.
- Don't be distracted by your mobile phone.
- Check the map below for walking routes.



Ride your bike or scooter

- Always wear a helmet.
- Ride/scoot on the footpath (children under 16), accompanied by parents.
- Check your brakes before you leave.
- Be careful in wet weather to prevent slipping.
- Be visible by wearing or adding something bright to be seen.
- Keep your speed down and watch for pedestrians.
- Check the map below for bikes parking.



Message from your Principal

Part of our Purpose at Lindfield Learning Village is to seamlessly integrate wellbeing strategies into the daily lives of students and staff at LLV. We are therefore committed to providing students with safe, easy and sustainable ways of getting to and from school.

The health benefits of walking, cycling or scooting are well recognised, particularly as an alternative to motorised forms of transport.

If it is a realistic option for you, we encourage all of our LLV families to consider, plan for and make the most of the active travel options available when travelling to and from LLV.

Kiss and drop

- The K&D zone is located adjacent to the southern side of the school. This is for primary school students only.
- Vehicles turnaround using the loop at the end of the access road before entering the waiting area.
- License plate recognition technology is used to register cars that enter the K&D zone and processes which student it is associated with for pick up, to provide a safe environment.
- The K&D zone operates between 8.30 to 9.10am and 3.00 to 3.30pm and is supervised by staff.
- Car pooling with other students is a great way to minimise your journeys dropping-off and picking-up.

For more information contact:














School Infrastructure NSW

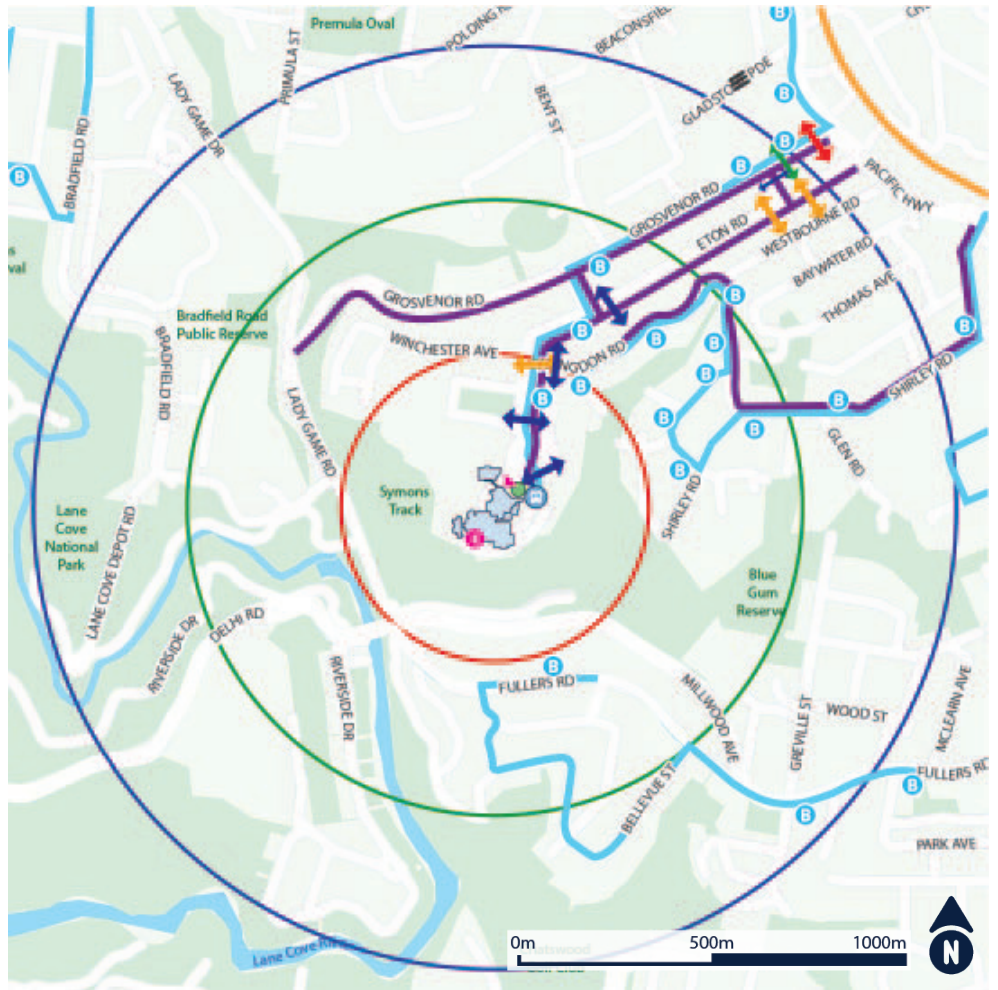
Email: schoolinfrastructure@det.nsw.edu.au

Phone: 1300 482 651

www.schoolinfrastructure.nsw.gov.au

Local map: Active Travel

- Legend**
-  LLV
 -  Entry point
 -  Bike/scooter parking
 -  Kiss and Drop zone
 -  Walking catchments (5, 10 and 15 mins)
 -  Footpath
 -  Wombat crossing
 -  Zebra crossing
 -  Signalised pedestrian crossing
 -  Refuge crossing
 -  Bus stop
 -  Bus route
 -  Train route



Get a discount on your Bicycle NSW membership

Bicycle NSW is offering a 15% discount on membership for families at our school. This includes insurance and discounts for recreational bike rides.

Take up the offer today:

- Visit bicyclensw.org.au
- Sign up for a membership
- Use this discount code for 15% off your membership:
tnswtag

Don't miss out!



Students at LLV are eligible for a 15% discount at 99bikes, Artarmon.

Discounts exclude gift cards, garmin, cycliq, wahoo, gopro, tax and labour charges.

For more information contact:

School Infrastructure NSW
 Email: schoolinfrastructure@det.nsw.edu.au
 Phone: 1300 482 651
www.schoolinfrastructure.nsw.gov.au

